

Tween Bridge Solar Farm

Environmental Statement

Figure 14.1: Locations of Nearest Air Quality Management Areas

Planning Act 2008

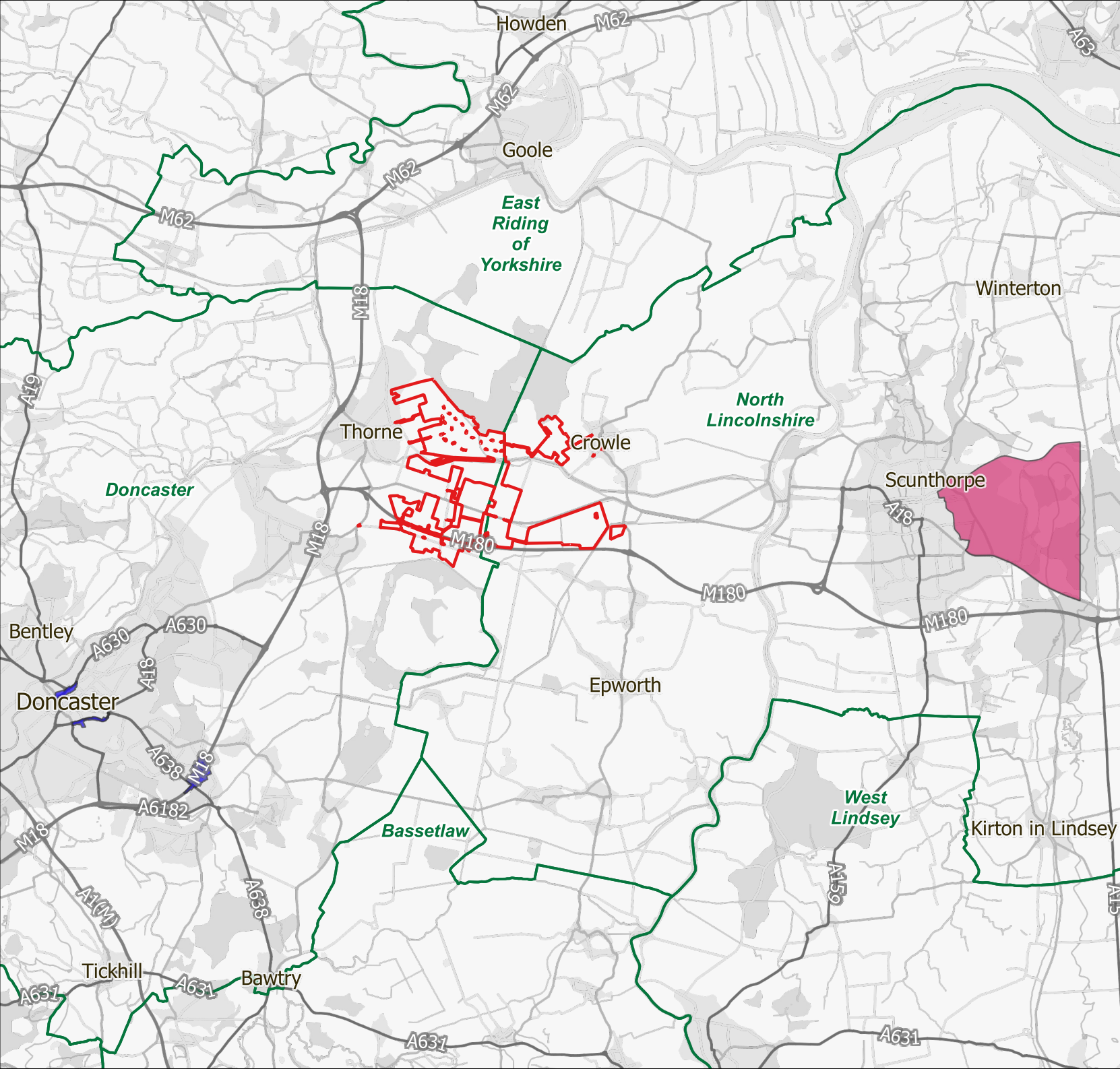
Infrastructure Planning (Applications: Prescribed Forms and Procedure) Regulations 2009

APFP Regulation 5(2)(a)





Document Reference: 6.4.14.1

August 2025

Revision 1



Legend

-  Order Limits
-  Local Authority Boundaries
-  Doncaster AQMAs
-  North Lincolnshire AQMA

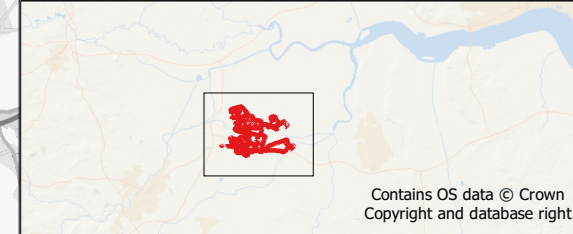
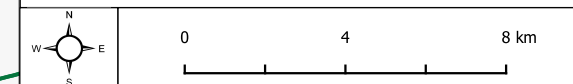


Figure 14.1
Locations of nearest Air Quality Management Areas

Tween Bridge Solar Farm



Coordinate System: British National Grid
Projection: Transverse Mercator
Datum: EPSG 27700

© Crown copyright and database rights 2025.
Ordnance Survey AC0000808122

Scale: 1:120000

Paper Size: A3

Sheet: 1 of 1

RWE

Document Ref: 6.4.14.1

Revision: 1

PINS Number: EN010148

Drawing Status: Final

Drawn: FM

Checked: LC

Approved: LC

Date: 21/08/2025